

8	16/04/2021	AB	Eighth Issue.		
7	09/12/2020	AB	Seventh Issue.	Prepared:	AB
6	27/11/2020	AB	Sixth Issue.	Checked:	BD
<b>Rev</b>	<b>Date</b>	<b>By</b>	<b>Comment</b>	Approved:	FM

1:25,000  
Scale @ A1

0 500 1,000 2,000 Metres

Source: © Crown copyright and database rights 2021. Ordnance Survey 0100031673.  
This map has been produced to the latest known information at the time of issue, and has been produced for your information only. Please consult with the SPR GIS team to ensure the content is still current before using the information contained on this map. To the fullest extent permitted by law, we accept no responsibility or liability (whether in contract, tort (including negligence) or otherwise in respect of any errors or omissions in the information contained in the map and shall not be liable for any loss, damage or expense caused by such errors or omissions.

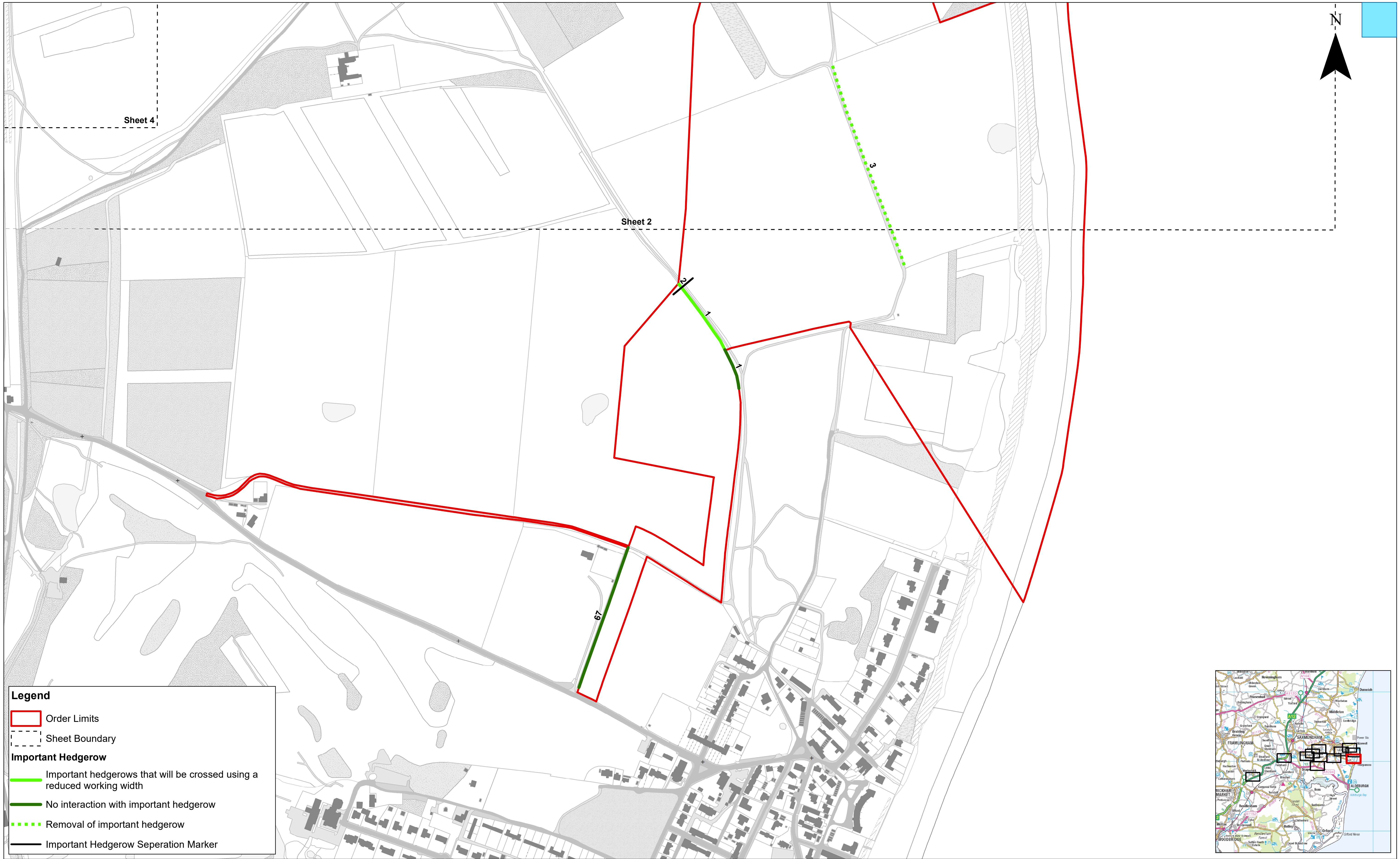
## East Anglia TWO Offshore Wind Farm

### Important Hedgerows and Tree Preservation Order Plan

#### Key Plan

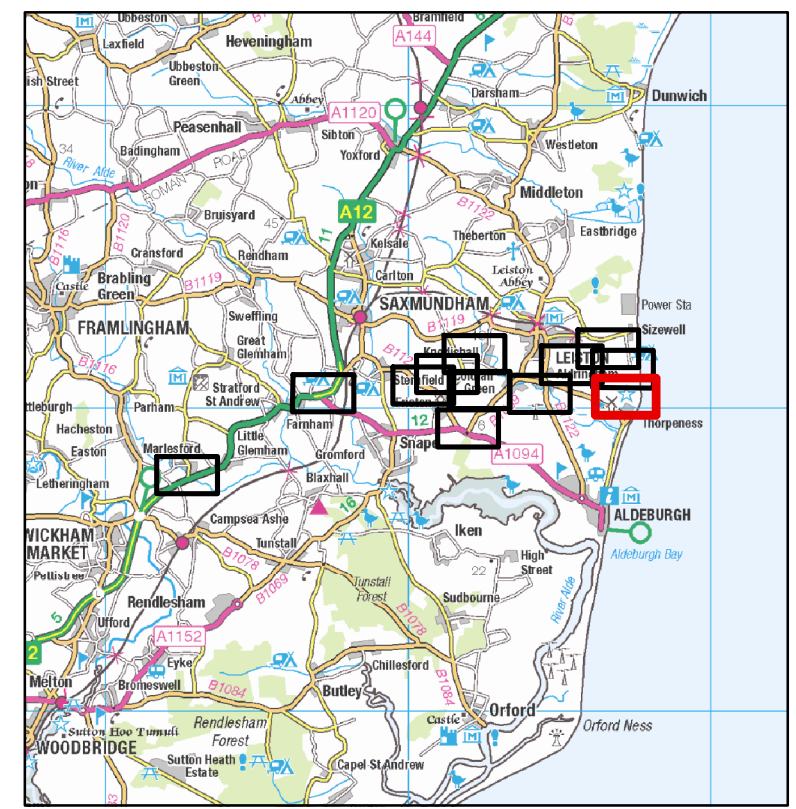
<b>Drp No</b>	EA2-DEV-DRG-IBR-000693	
<b>Rev</b>	8	British National Grid OSGB36
<b>Date</b>	16/04/21	
APFP Ref: 5(2) (o)		Doc Ref: 2.10





**Legend**

- Order Limits
- Sheet Boundary
- Important Hedgerow**
- Important hedgerows that will be crossed using a reduced working width
- No interaction with important hedgerow
- Removal of important hedgerow
- Important Hedgerow Separation Marker



8	16/04/2021	AB	Eighth Issue.		
7	09/12/2020	AB	Seventh Issue.	Prepared:	AB
6	27/11/2020	AB	Sixth Issue.	Checked:	BD
<b>Rev</b>	<b>Date</b>	<b>By</b>	<b>Comment</b>	Approved:	FM

1:2,500  
Scale @ A1

0 50 100 200 Metres

Source: © Crown copyright and database rights 2021. Ordnance Survey 0100031673.  
This map has been produced to the latest known information at the time of issue, and has been produced for your information only. Please consult with the SPR GIS team to ensure the content is still current before using the information contained on this map. To the fullest extent permitted by law, we accept no responsibility or liability (whether in contract, tort (including negligence) or otherwise in respect of any errors or omissions in the information contained in the map and shall not be liable for any loss, damage or expense caused by such errors or omissions.

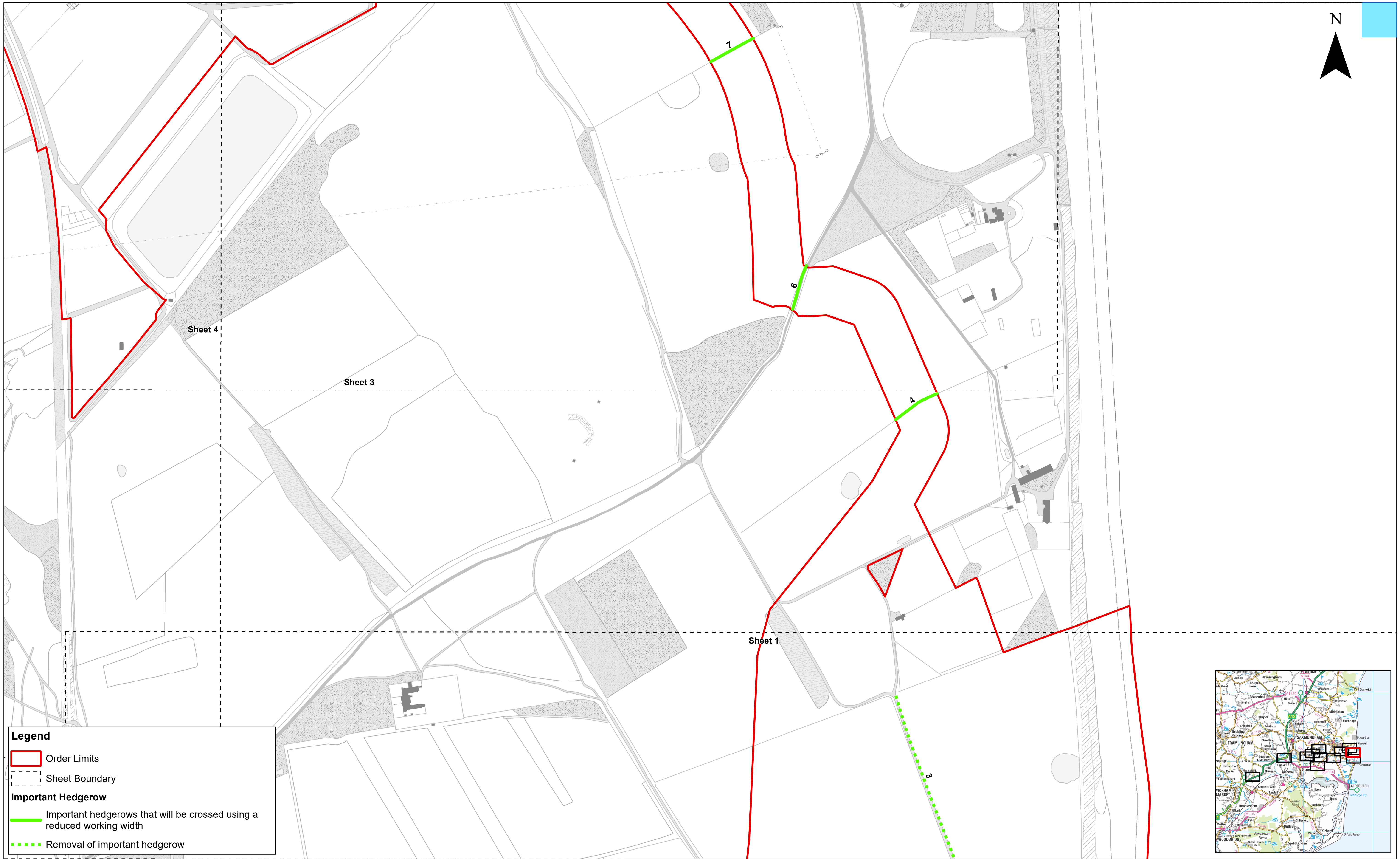
**East Anglia TWO Offshore Wind Farm**

**Important Hedgerows and Tree Preservation Order Plan**

Sheet Number: Sheet 1 of 12

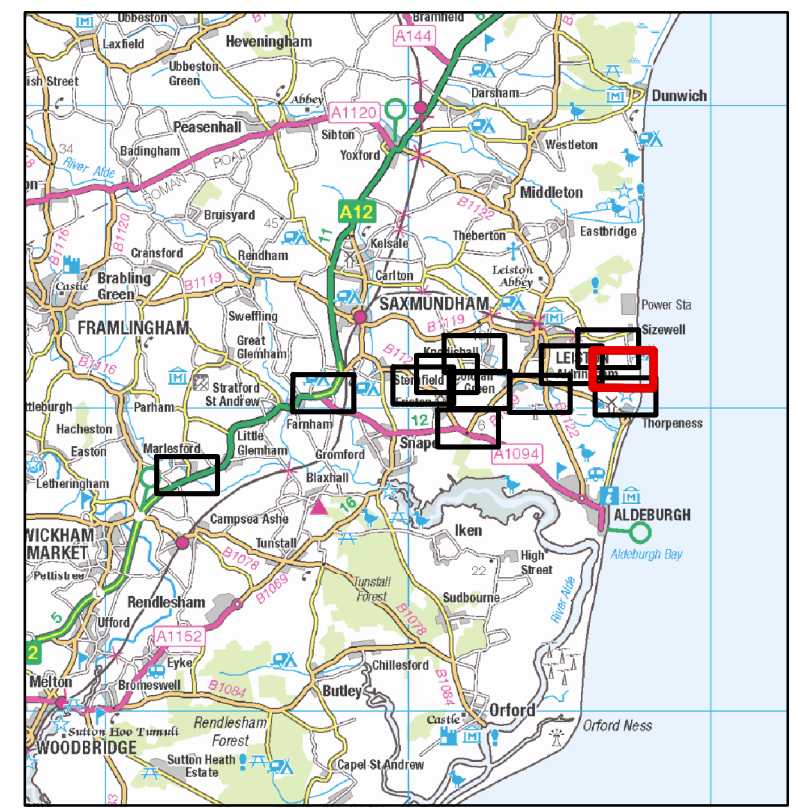
<b>Drp No</b>	EA2-DEV-DRG-IBR-000693	
<b>Rev</b>	8	British National Grid OSGB36
<b>Date</b>	16/04/21	
APFP Ref: 5(2) (o)		Doc ref: 2.11





**Legend**

- Order Limits
- Sheet Boundary
- Important Hedgerow**
- Important hedgerows that will be crossed using a reduced working width
- Removal of important hedgerow



8	16/04/2021	AB	Eighth Issue.		
7	09/12/2020	AB	Seventh Issue.	Prepared:	AB
6	27/11/2020	AB	Sixth Issue.	Checked:	BD
<b>Rev</b>	<b>Date</b>	<b>By</b>	<b>Comment</b>	Approved:	FM

1:2,500  
Scale @ A1

0    50    100    200    Metres

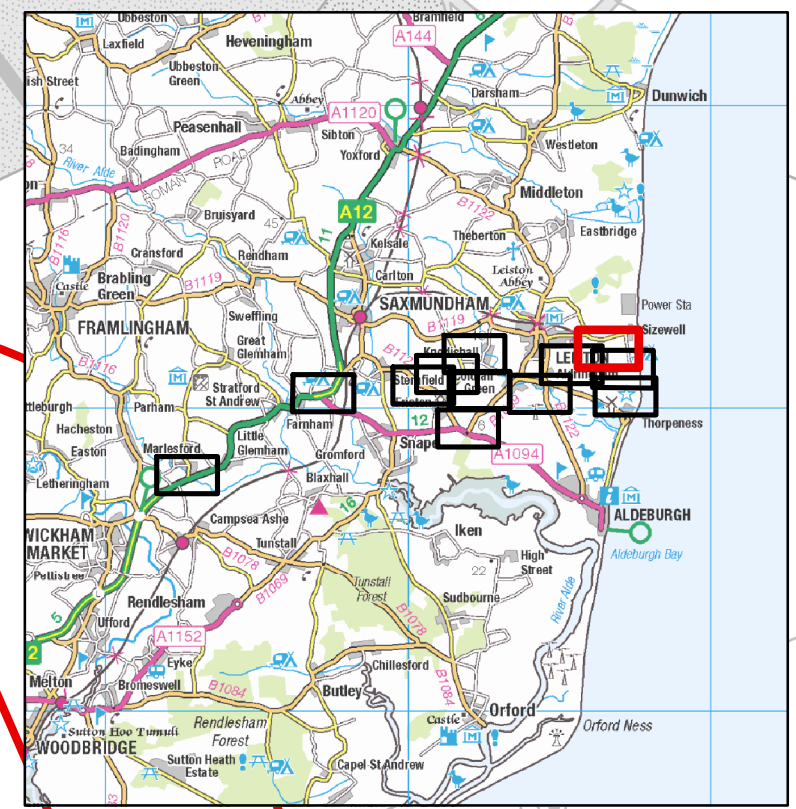
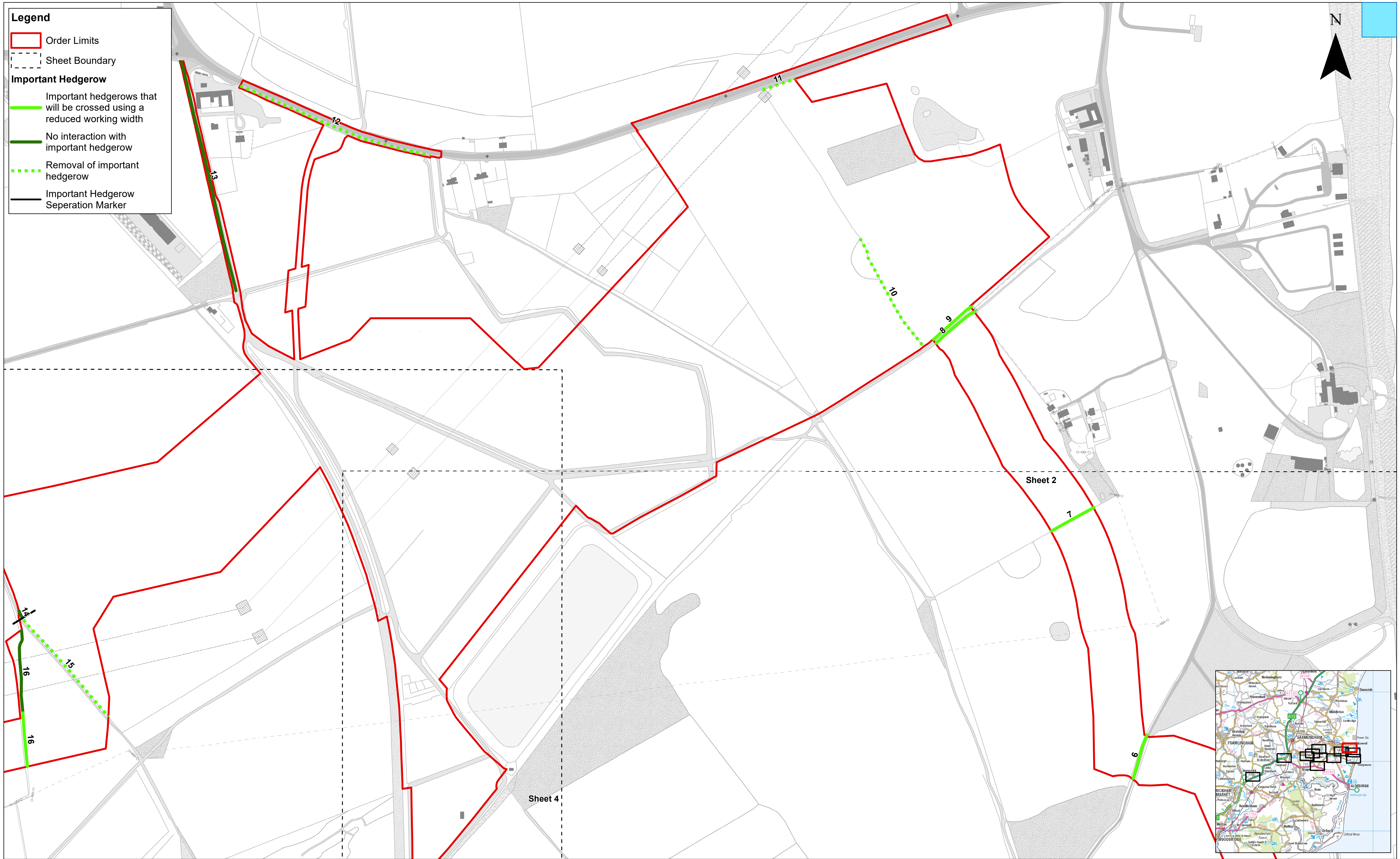
Source: © Crown copyright and database rights 2021. Ordnance Survey 0100031673.  
This map has been produced to the latest known information at the time of issue, and has been produced for your information only. Please consult with the SPR GIS team to ensure the content is still current before using the information contained on this map. To the fullest extent permitted by law, we accept no responsibility or liability (whether in contract, tort (including negligence) or otherwise in respect of any errors or omissions in the information contained in the map and shall not be liable for any loss, damage or expense caused by such errors or omissions.

**East Anglia TWO Offshore Wind Farm**

Important Hedgerows and Tree Preservation Order Plan  
Sheet Number: Sheet 2 of 12

<b>Drg No</b>	EA2-DEV-DRG-IBR-000693	
<b>Rev</b>	8	British National Grid OSGB36
<b>Date</b>	16/04/21	
APFP Ref: 5(2) (o)		Doc ref: 2.11





8	16/04/2021	AB	Eighth Issue.		
7	09/12/2020	AB	Seventh Issue.	Prepared:	AB
6	27/11/2020	AB	Sixth Issue.	Checked:	BD
<b>Rev</b>	<b>Date</b>	<b>By</b>	<b>Comment</b>	Approved:	FM

1:2,500  
Scale @ A1

0 50 100 200 Metres

Source: © Crown copyright and database rights 2021. Ordnance Survey 0100031673.  
This map has been produced to the latest known information at the time of issue, and has been produced for your information only. Please consult with the SPR GIS team to ensure the content is still current before using the information contained on this map. To the fullest extent permitted by law, we accept no responsibility or liability (whether in contract, tort (including negligence) or otherwise in respect of any errors or omissions in the information contained in the map and shall not be liable for any loss, damage or expense caused by such errors or omissions.

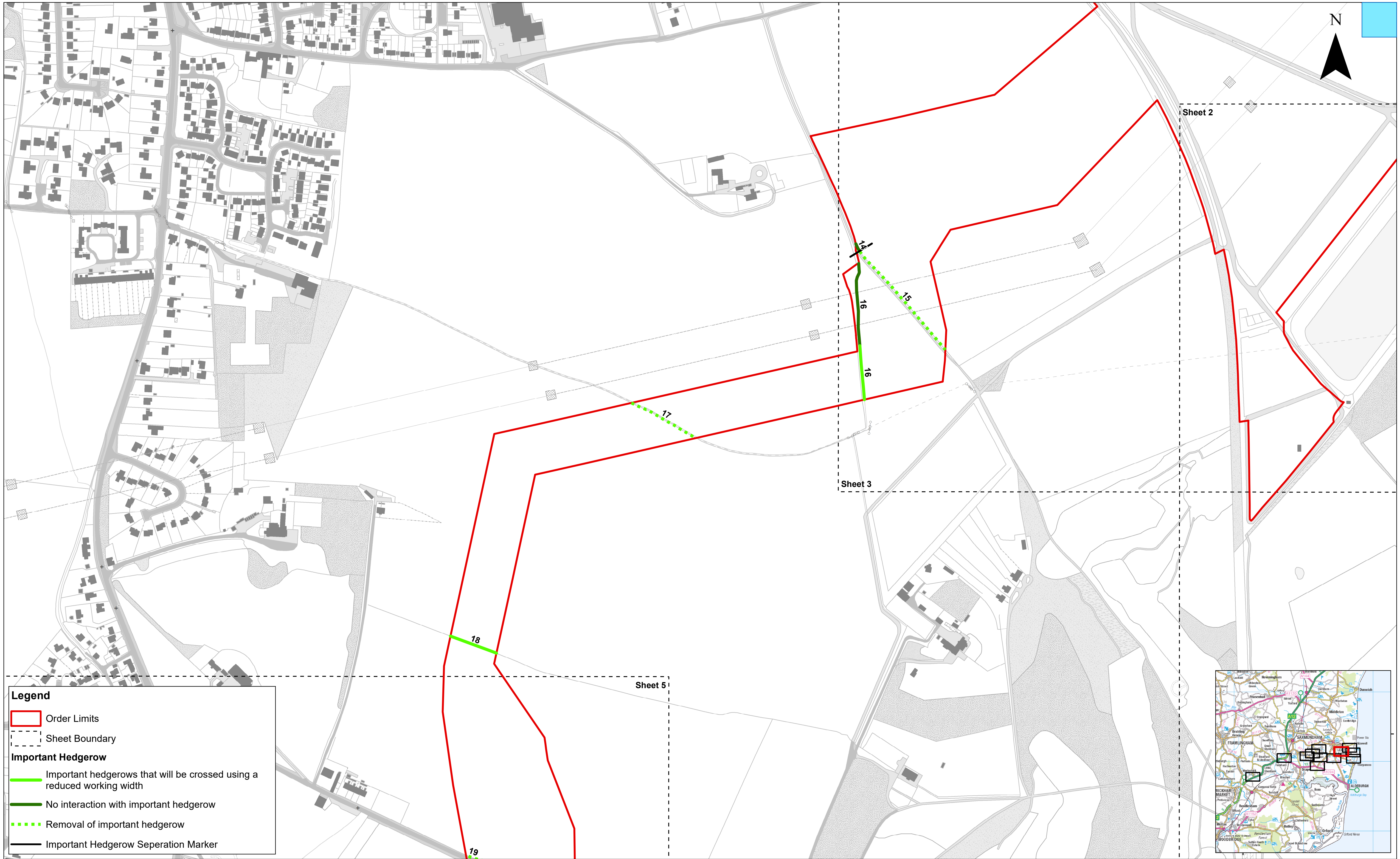
**East Anglia TWO Offshore Wind Farm**

**Important Hedgerows and Tree Preservation Order Plan**

Sheet Number: Sheet 3 of 12

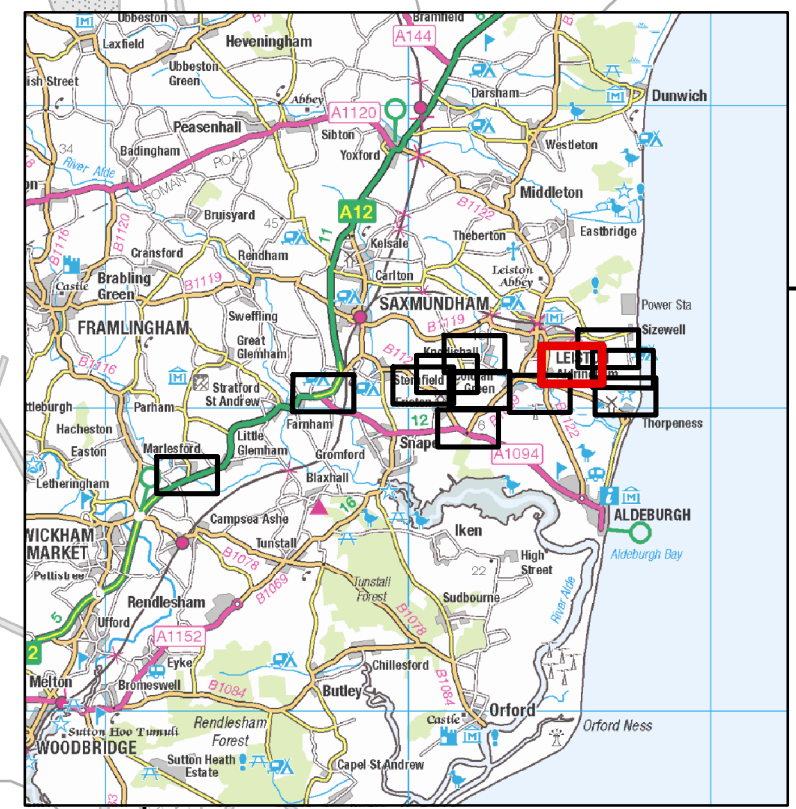
<b>Drp No</b>	EA2-DEV-DRG-IBR-000693	
<b>Rev</b>	8	British National Grid OSGB36
<b>Date</b>	16/04/21	
APFP Ref: 5(2) (o)		Doc ref: 2.11





**Legend**

- Order Limits
- Sheet Boundary
- Important Hedgerow**
- Important hedgerows that will be crossed using a reduced working width
- No interaction with important hedgerow
- Removal of important hedgerow
- Important Hedgerow Separation Marker



8	16/04/2021	AB	Eighth Issue.		
7	09/12/2020	AB	Seventh Issue.	Prepared:	AB
6	27/11/2020	AB	Sixth Issue.	Checked:	BD
<b>Rev</b>	<b>Date</b>	<b>By</b>	<b>Comment</b>	Approved:	FM

1:2,500  
Scale @ A1

0 50 100 200 Metres

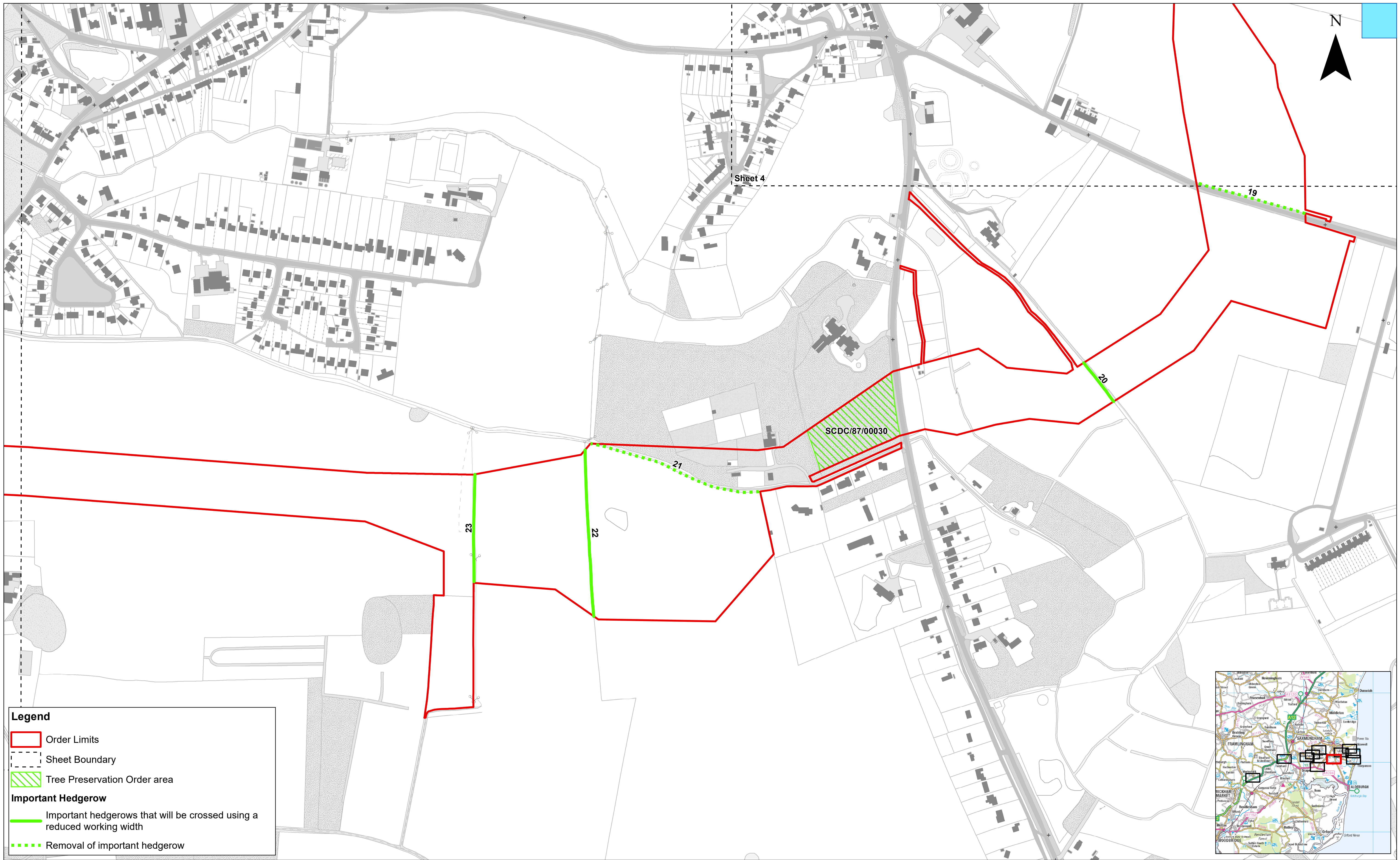
Source: © Crown copyright and database rights 2021. Ordnance Survey 0100031673.  
This map has been produced to the latest known information at the time of issue, and has been produced for your information only. Please consult with the SPR GIS team to ensure the content is still current before using the information contained on this map. To the fullest extent permitted by law, we accept no responsibility or liability (whether in contract, tort (including negligence) or otherwise in respect of any errors or omissions in the information contained in the map and shall not be liable for any loss, damage or expense caused by such errors or omissions.

**East Anglia TWO Offshore Wind Farm**

Important Hedgerows and Tree Preservation Order Plan  
Sheet Number: Sheet 4 of 12

<b>Drg No</b>	EA2-DEV-DRG-IBR-000693	
<b>Rev</b>	8	British National Grid OSGB36
<b>Date</b>	16/04/21	
APFP Ref: 5(2) (o)		Doc ref: 2.11



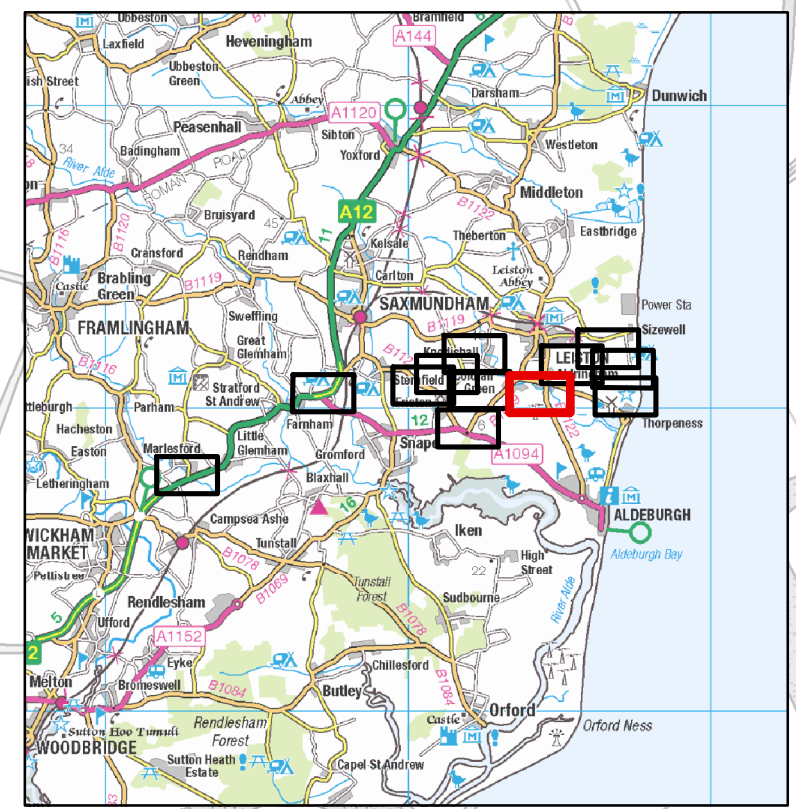


**Legend**

- Order Limits
- Sheet Boundary
- Tree Preservation Order area

**Important Hedgerow**

- Important hedgerows that will be crossed using a reduced working width
- Removal of important hedgerow



8	16/04/2021	AB	Eighth Issue.		
7	09/12/2020	AB	Seventh Issue.	Prepared:	AB
6	27/11/2020	AB	Sixth Issue.	Checked:	BD
<b>Rev</b>	<b>Date</b>	<b>By</b>	<b>Comment</b>	Approved:	FM

1:2,500  
Scale @ A1

0 50 100 200 Metres

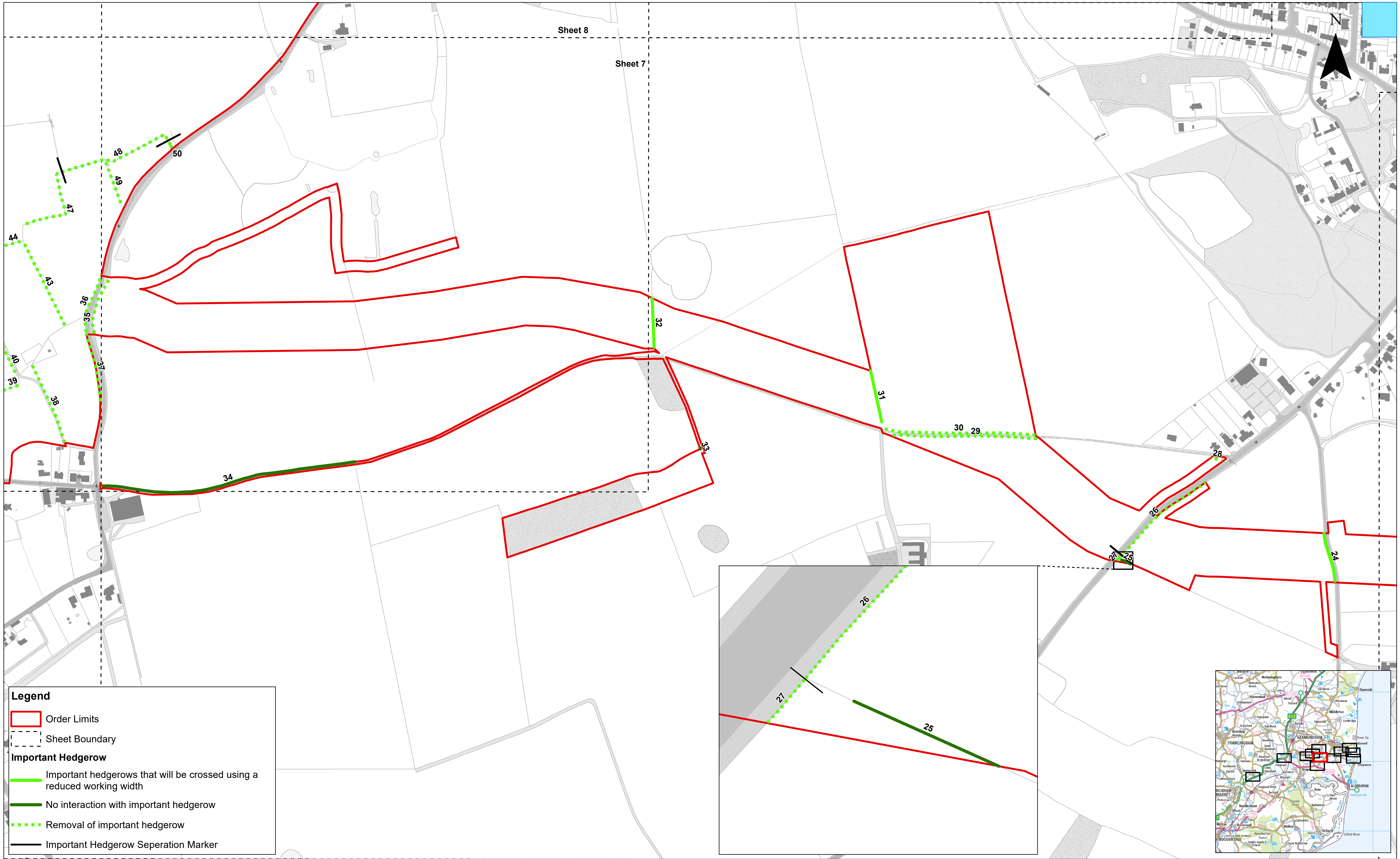
Source: © Crown copyright and database rights 2021. Ordnance Survey 0100031673.  
This map has been produced to the latest known information at the time of issue, and has been produced for your information only. Please consult with the SPR GIS team to ensure the content is still current before using the information contained on this map. To the fullest extent permitted by law, we accept no responsibility or liability (whether in contract, tort (including negligence) or otherwise in respect of any errors or omissions in the information contained in the map and shall not be liable for any loss, damage or expense caused by such errors or omissions.

**East Anglia TWO Offshore Wind Farm**

Important Hedgerows and Tree Preservation Order Plan  
Sheet Number: Sheet 5 of 12

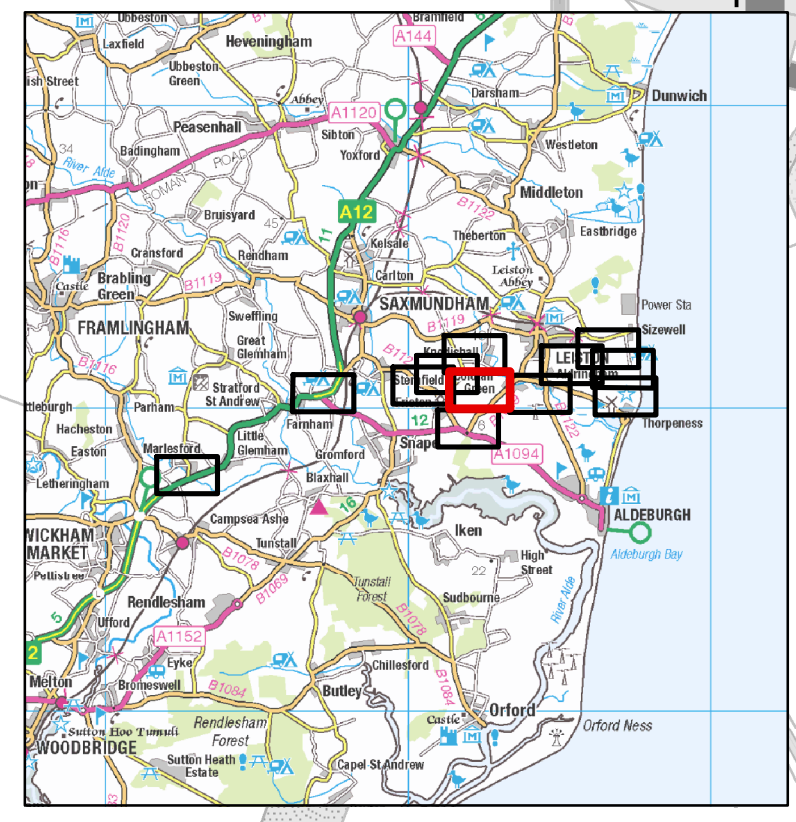
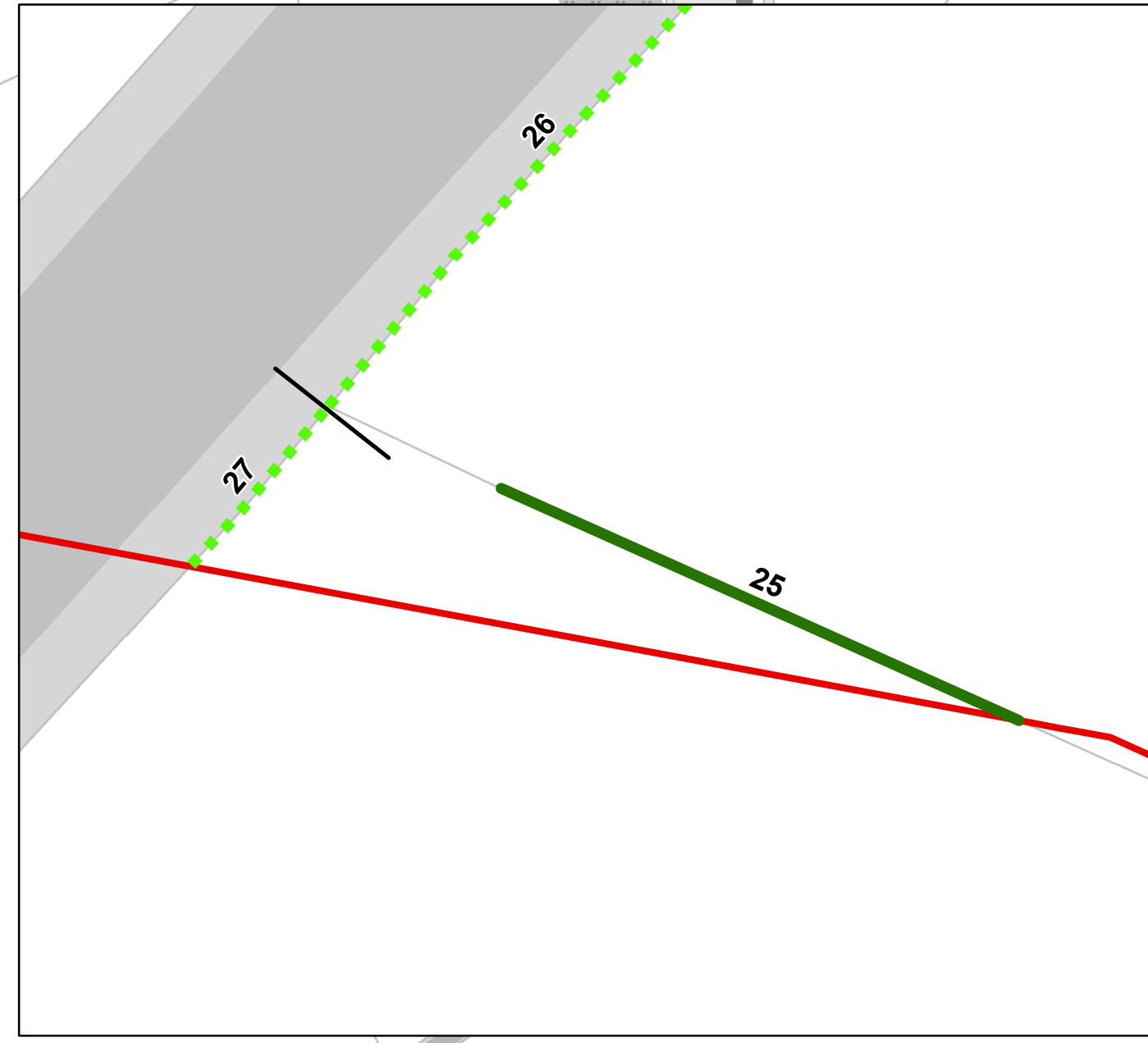
<b>Drp No</b>	EA2-DEV-DRG-IBR-000693	
<b>Rev</b>	8	British National Grid OSGB36
<b>Date</b>	16/04/21	
APFP Ref: 5(2) (o)		Doc ref: 2.11





**Legend**

- Order Limits
- Sheet Boundary
- Important Hedgerow**
- Important hedgerows that will be crossed using a reduced working width
- No interaction with important hedgerow
- Removal of important hedgerow
- Important Hedgerow Separation Marker



Rev	Date	By	Comment	Approved:	
8	16/04/2021	AB	Eighth Issue.		
7	09/12/2020	AB	Seventh Issue.	Prepared:	AB
6	27/11/2020	AB	Sixth Issue.	Checked:	BD
				Approved:	FM

1:2,500  
Scale @ A1

0 50 100 200 Metres

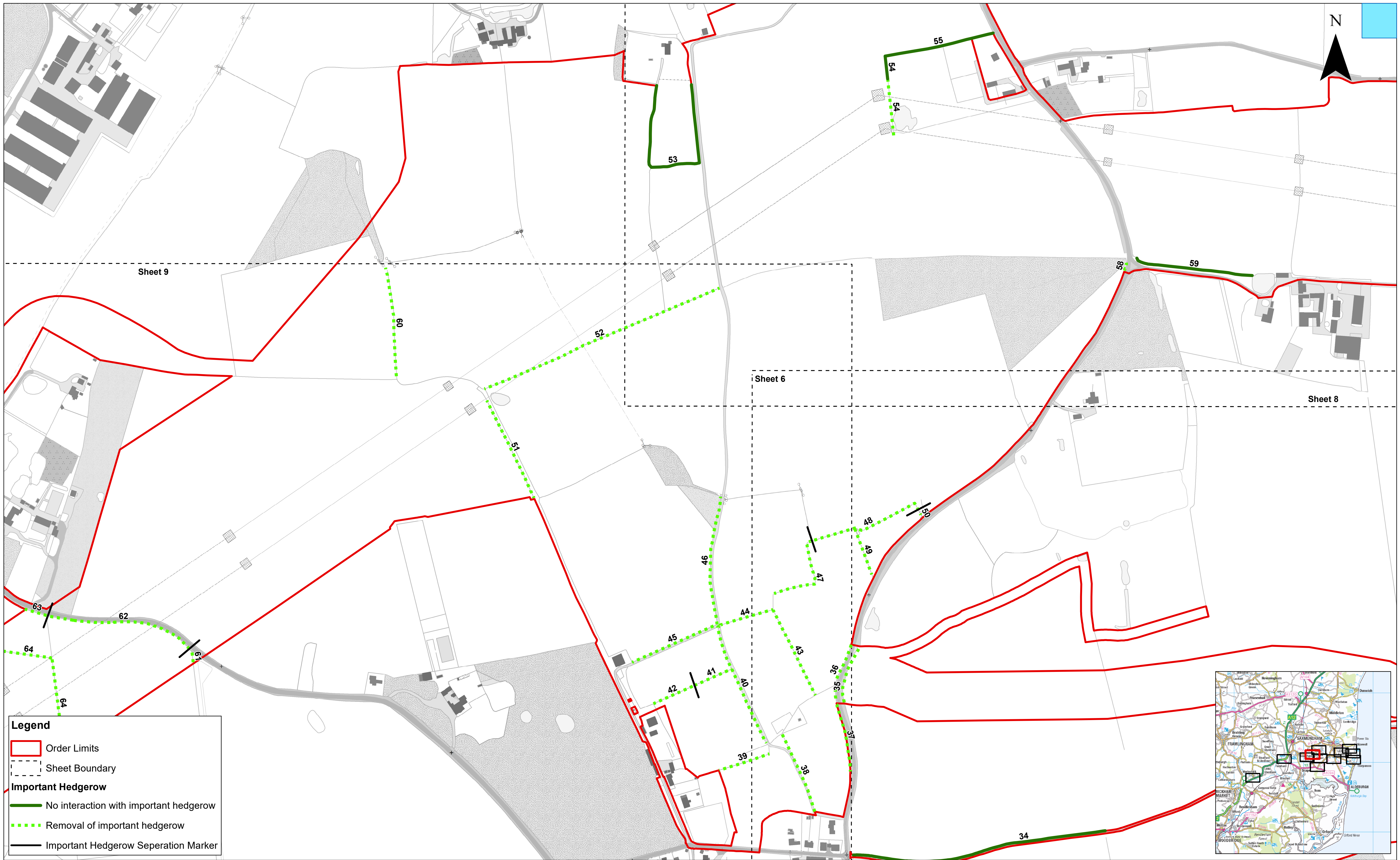
Source: © Crown copyright and database rights 2021. Ordnance Survey 0100031673.  
This map has been produced to the latest known information at the time of issue, and has been produced for your information only. Please consult with the SPR GIS team to ensure the content is still current before using the information contained on this map. To the fullest extent permitted by law, we accept no responsibility or liability (whether in contract, tort (including negligence) or otherwise in respect of any errors or omissions in the information contained in the map and shall not be liable for any loss, damage or expense caused by such errors or omissions.

**East Anglia TWO Offshore Wind Farm**

Important Hedgerows and Tree Preservation Order Plan  
Sheet Number: Sheet 6 of 12

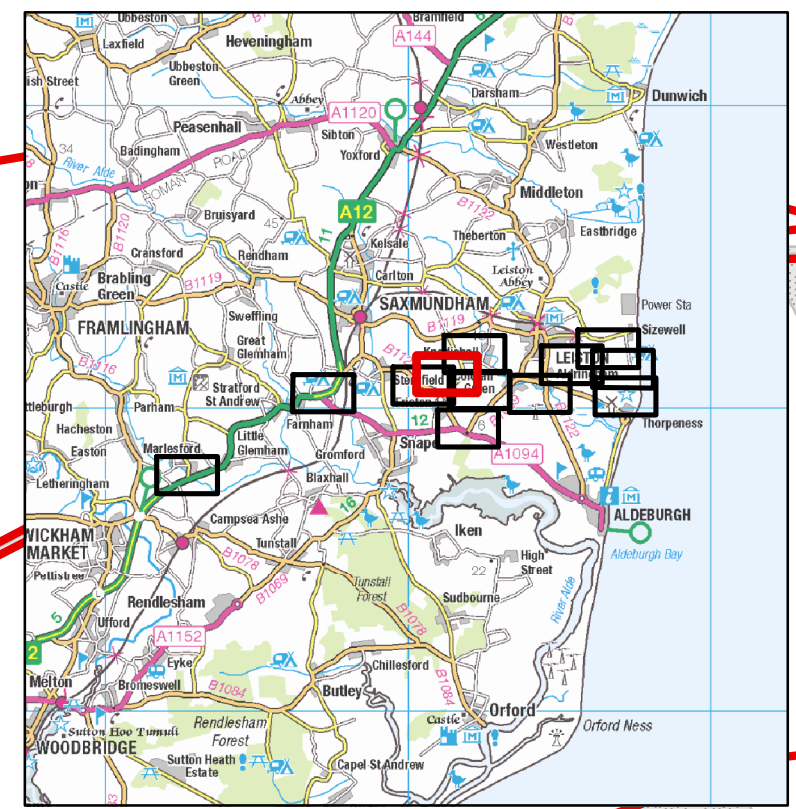
<b>Drp No</b>	EA2-DEV-DRG-IBR-000693	
<b>Rev</b>	8	British National Grid OSGB36
<b>Date</b>	16/04/21	
APFP Ref: 5(2) (o)		Doc ref: 2.11





**Legend**

- Order Limits
- Sheet Boundary
- Important Hedgerow**
- No interaction with important hedgerow
- Removal of important hedgerow
- Important Hedgerow Separation Marker



8	16/04/2021	AB	Eighth Issue.		
7	09/12/2020	AB	Seventh Issue.	Prepared:	AB
6	27/11/2020	AB	Sixth Issue.	Checked:	BD
<b>Rev</b>	<b>Date</b>	<b>By</b>	<b>Comment</b>	Approved:	FM

1:2,500  
Scale @ A1

0 50 100 200 Metres

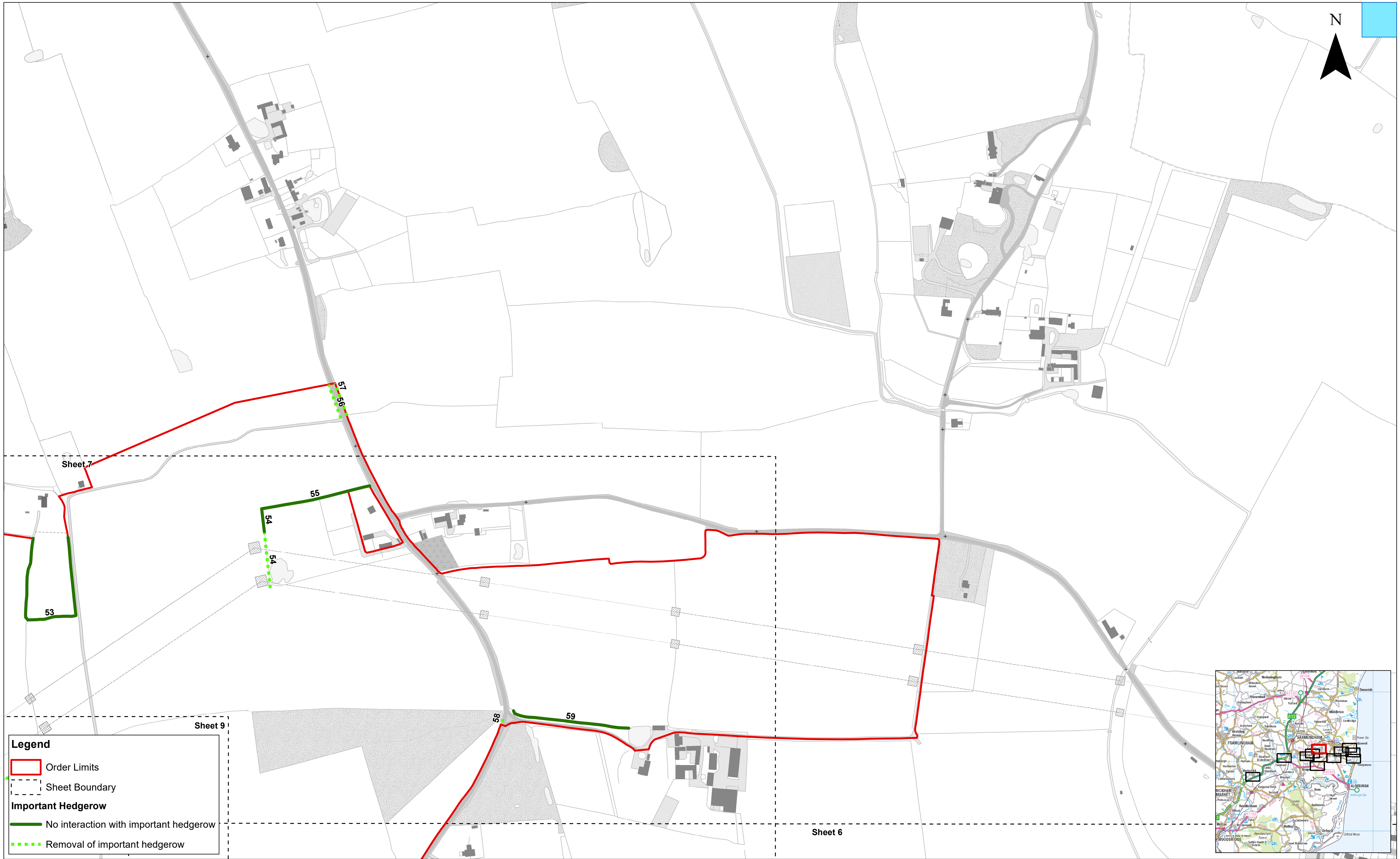
Source: © Crown copyright and database rights 2021. Ordnance Survey 0100031673.  
This map has been produced to the latest known information at the time of issue, and has been produced for your information only. Please consult with the SPR GIS team to ensure the content is still current before using the information contained on this map. To the fullest extent permitted by law, we accept no responsibility or liability (whether in contract, tort (including negligence) or otherwise in respect of any errors or omissions in the information contained in the map and shall not be liable for any loss, damage or expense caused by such errors or omissions.

**East Anglia TWO Offshore Wind Farm**

Important Hedgerows and Tree Preservation Order Plan  
Sheet Number: Sheet 7 of 12

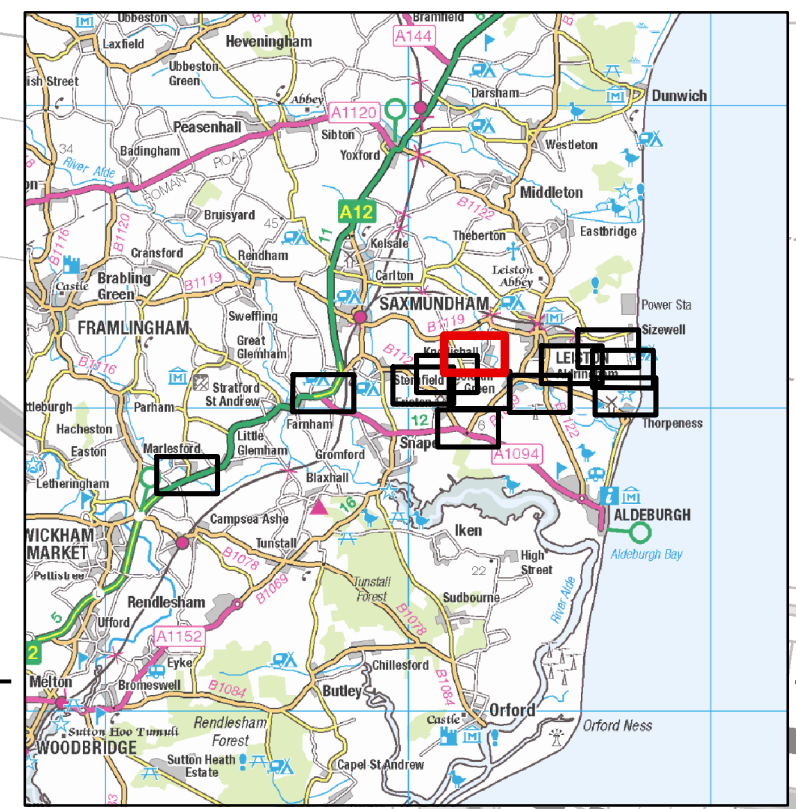
<b>Drp No</b>	EA2-DEV-DRG-IBR-000693	
<b>Rev</b>	8	British National Grid OSGB36
<b>Date</b>	16/04/21	
APFP Ref: 5(2) (o)		Doc ref: 2.11





**Legend**

- Order Limits
- Sheet Boundary
- Important Hedgerow**
- No interaction with important hedgerow
- Removal of important hedgerow



8	16/04/2021	AB	Eighth Issue.		
7	09/12/2020	AB	Seventh Issue.	Prepared:	AB
6	27/11/2020	AB	Sixth Issue.	Checked:	BD
<b>Rev</b>	<b>Date</b>	<b>By</b>	<b>Comment</b>	Approved:	FM

1:2,500  
Scale @ A1

0 50 100 200 Metres

Source: © Crown copyright and database rights 2021. Ordnance Survey 0100031673.  
This map has been produced to the latest known information at the time of issue, and has been produced for your information only. Please consult with the SPR GIS team to ensure the content is still current before using the information contained on this map. To the fullest extent permitted by law, we accept no responsibility or liability (whether in contract, tort (including negligence) or otherwise in respect of any errors or omissions in the information contained in the map and shall not be liable for any loss, damage or expense caused by such errors or omissions.

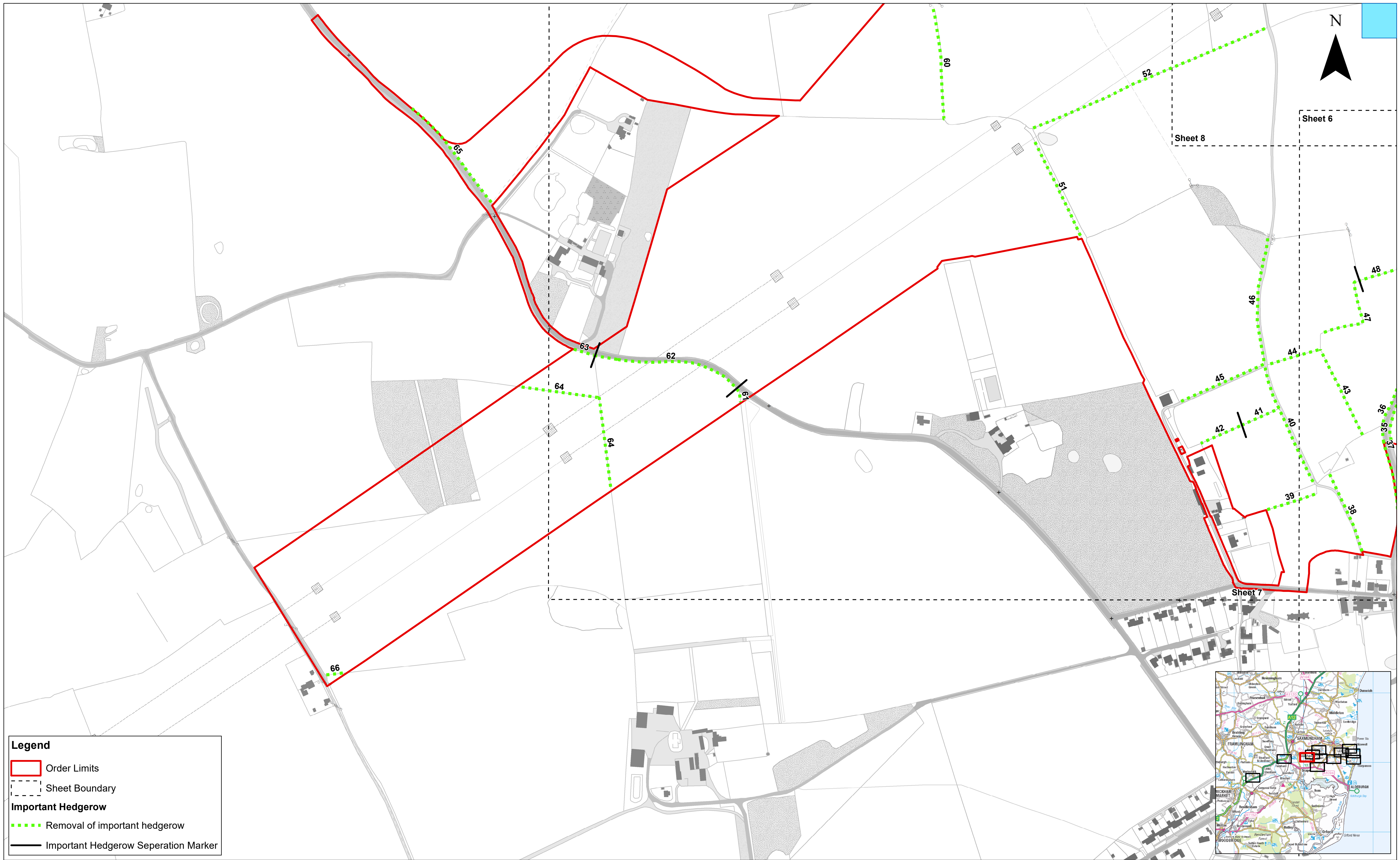
**East Anglia TWO Offshore Wind Farm**

Important Hedgerows and Tree Preservation Order Plan

Sheet Number: Sheet 8 of 12

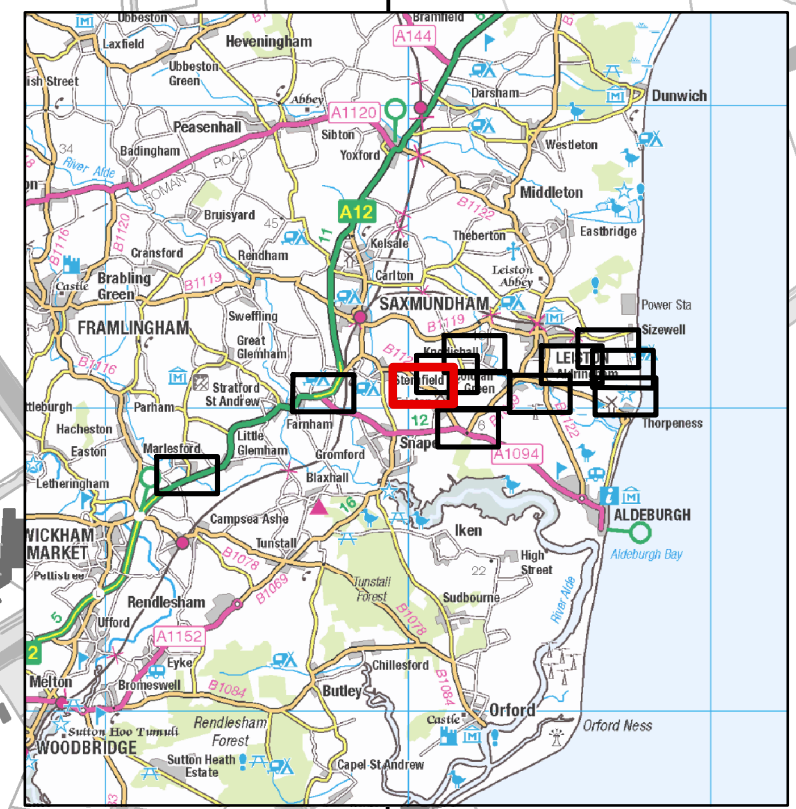
<b>Drg No</b>	EA2-DEV-DRG-IBR-000693	
<b>Rev</b>	8	British National Grid OSGB36
<b>Date</b>	16/04/21	
APFP Ref: 5(2) (o)		Doc ref: 2.11





**Legend**

- Order Limits
- Sheet Boundary
- Important Hedgerow**
- Removal of important hedgerow
- Important Hedgerow Separation Marker



	8	16/04/2021	AB	Eighth Issue.		
	7	09/12/2020	AB	Seventh Issue.	Prepared:	AB
	6	27/11/2020	AB	Sixth Issue.	Checked:	BD
	<b>Rev</b>	<b>Date</b>	<b>By</b>	<b>Comment</b>	Approved:	FM

	1:2,500	
	Scale @ A1	

0 50 100 200 Metres

Source: © Crown copyright and database rights 2021. Ordnance Survey 0100031673.  
 This map has been produced to the latest known information at the time of issue, and has been produced for your information only. Please consult with the SPR GIS team to ensure the content is still current before using the information contained on this map. To the fullest extent permitted by law, we accept no responsibility or liability (whether in contract, tort (including negligence) or otherwise in respect of any errors or omissions in the information contained in the map and shall not be liable for any loss, damage or expense caused by such errors or omissions.

**East Anglia TWO Offshore Wind Farm**

Important Hedgerows and Tree Preservation Order Plan

Sheet Number: Sheet 9 of 12

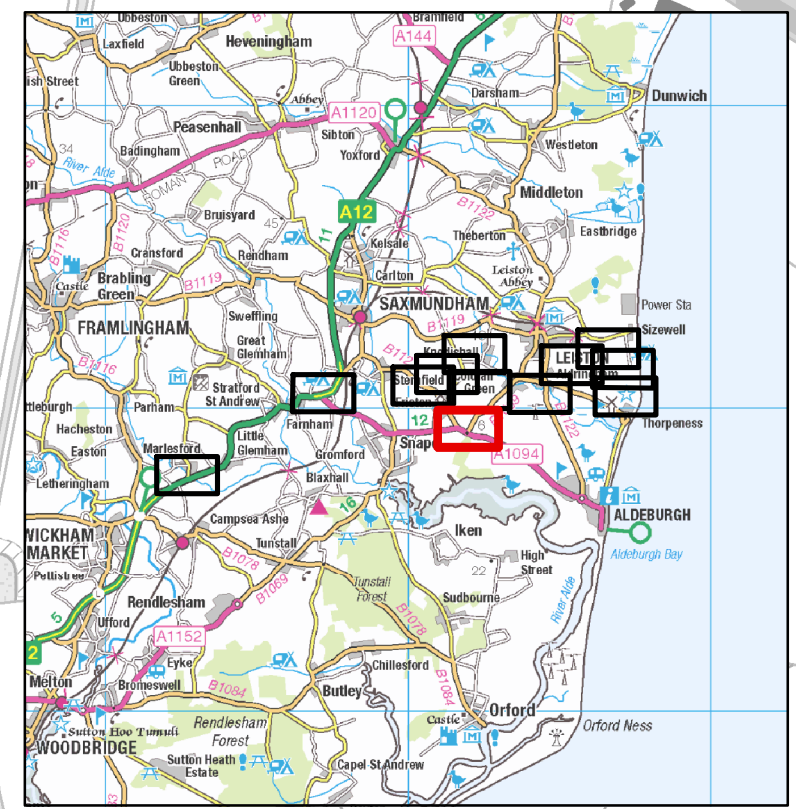
<b>Drp No</b>	EA2-DEV-DRG-IBR-000693	
<b>Rev</b>	8	British National Grid OSGB36
<b>Date</b>	16/04/21	
APFP Ref: 5(2) (o)		Doc ref: 2.11





**Legend**

- Order Limits
- Sheet Boundary



8	16/04/2021	AB	Eighth Issue.		
7	09/12/2020	AB	Seventh Issue.	Prepared:	AB
6	27/11/2020	AB	Sixth Issue.	Checked:	BD
<b>Rev</b>	<b>Date</b>	<b>By</b>	<b>Comment</b>	Approved:	FM

1:2,500  
Scale @ A1

0 50 100 200 Metres

Source: © Crown copyright and database rights 2021. Ordnance Survey 0100031673.  
This map has been produced to the latest known information at the time of issue, and has been produced for your information only. Please consult with the SPR GIS team to ensure the content is still current before using the information contained on this map. To the fullest extent permitted by law, we accept no responsibility or liability (whether in contract, tort (including negligence) or otherwise) in respect of any errors or omissions in the information contained in the map and shall not be liable for any loss, damage or expense caused by such errors or omissions.

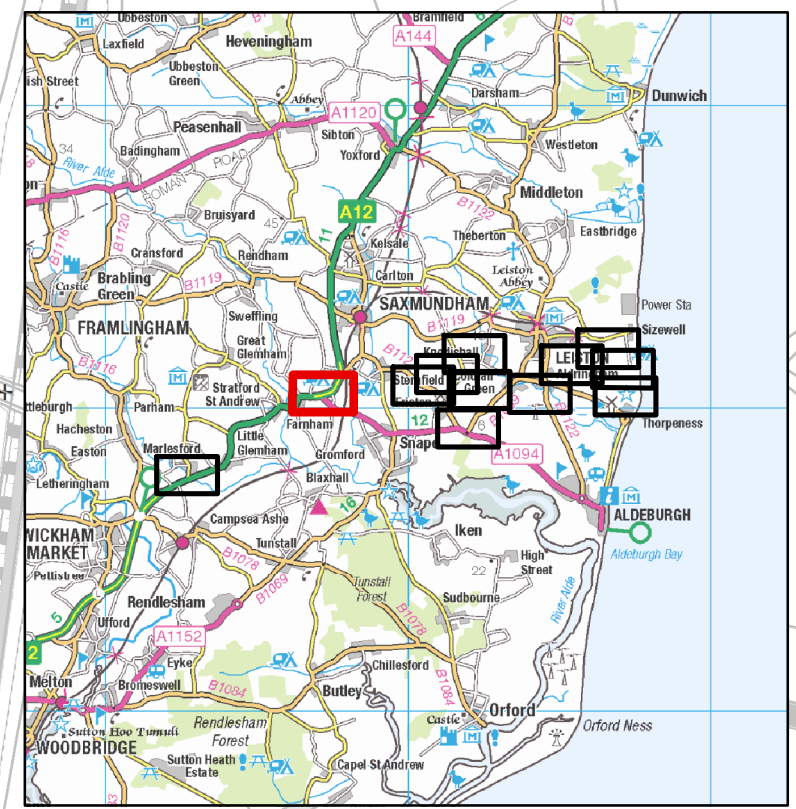
**East Anglia TWO Offshore Wind Farm**

**Important Hedgerows and Tree Preservation Order Plan**

Sheet Number: Sheet 10 of 12

<b>Drp No</b>	EA2-DEV-DRG-IBR-000693	
<b>Rev</b>	8	British National Grid OSGB36
<b>Date</b>	16/04/21	
APFP Ref: 5(2) (o)		Doc ref: 2.11





**Legend**

- Order Limits
- Sheet Boundary



8	16/04/2021	AB	Eighth Issue.		
7	09/12/2020	AB	Seventh Issue.	Prepared:	AB
6	27/11/2020	AB	Sixth Issue.	Checked:	BD
<b>Rev</b>	<b>Date</b>	<b>By</b>	<b>Comment</b>	Approved:	FM

1:2,500  
Scale @ A1

0 50 100 200 Metres

Source: © Crown copyright and database rights 2021. Ordnance Survey 0100031673.  
This map has been produced to the latest known information at the time of issue, and has been produced for your information only. Please consult with the SPR GIS team to ensure the content is still current before using the information contained on this map. To the fullest extent permitted by law, we accept no responsibility or liability (whether in contract, tort (including negligence) or otherwise in respect of any errors or omissions in the information contained in the map and shall not be liable for any loss, damage or expense caused by such errors or omissions.

**East Anglia TWO Offshore Wind Farm**

**Important Hedgerows and Tree Preservation Order Plan**

Sheet Number: Sheet 11 of 12

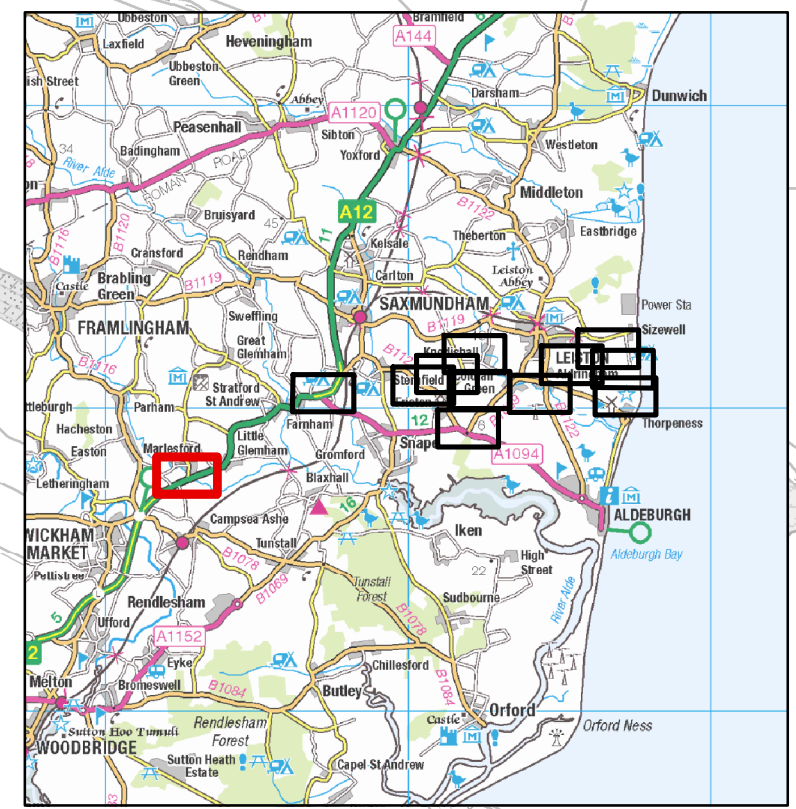
<b>Drg No</b>	EA2-DEV-DRG-IBR-000693	
<b>Rev</b>	8	British National Grid OSGB36
<b>Date</b>	16/04/21	
APFP Ref: 5(2) (o)		Doc ref: 2.11





**Legend**

- Order Limits
- Sheet Boundary



8	16/04/2021	AB	Eighth Issue.		
7	09/12/2020	AB	Seventh Issue.	Prepared:	AB
6	27/11/2020	AB	Sixth Issue.	Checked:	BD
<b>Rev</b>	<b>Date</b>	<b>By</b>	<b>Comment</b>	Approved:	FM

1:2,500  
Scale @ A1

0 50 100 200 Metres

Source: © Crown copyright and database rights 2021. Ordnance Survey 0100031673.  
This map has been produced to the latest known information at the time of issue, and has been produced for your information only. Please consult with the SPR GIS team to ensure the content is still current before using the information contained on this map. To the fullest extent permitted by law, we accept no responsibility or liability (whether in contract, tort (including negligence) or otherwise in respect of any errors or omissions in the information contained in the map and shall not be liable for any loss, damage or expense caused by such errors or omissions.

**East Anglia TWO Offshore Wind Farm**

**Important Hedgerows and Tree Preservation Order Plan**

Sheet Number: Sheet 12 of 12

<b>Drp No</b>	EA2-DEV-DRG-IBR-000693	
<b>Rev</b>	8	British National Grid OSGB36
<b>Date</b>	16/04/21	
APFP Ref: 5(2) (o)		Doc ref: 2.11